DATOS HIDRAULICOS DE DISEÑO SITIO DE CRUCE		
Área hidráulica	23.93	m2
Perímetro mojado	15.00	m
Radio hidráulico	1.60	m
Velocidad	2.44	m/s

DATOS DE LA CUENCA PERIODO DE RETORNO DE 100 AÑOS		
Area de la cuenca	2.11	km2
Longitud del cauce principal	3.01	km
Pendiente media del cauce	3.35	%
Gasto de Diseño (Tr = 100 años)	58.50	m3/s
Nivel de Aguas de Diseño (Tr = 100 años)	390.00	m

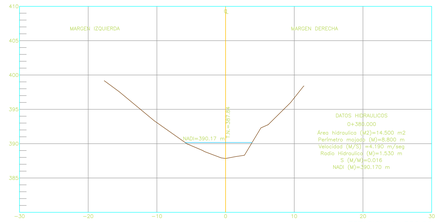

ESTACION 0+380.00

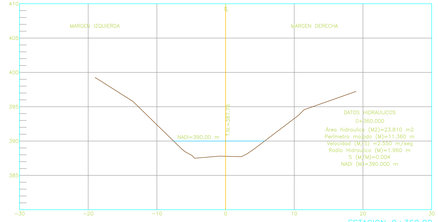

ESTACION 0+360.00

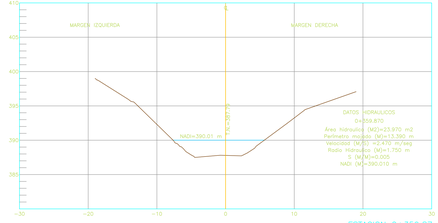

ESTACION 0+359.87

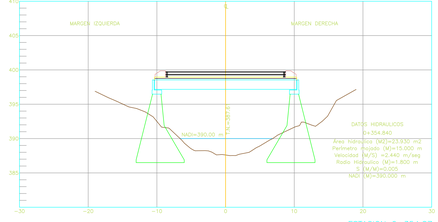

ESTACION 0+354.87

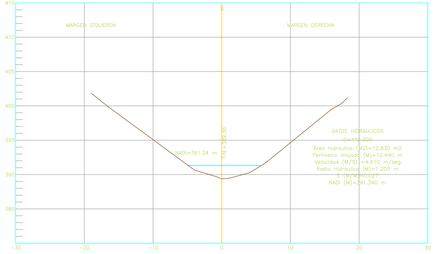

ESTACION 0+440.00

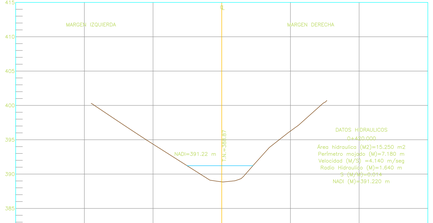

ESTACION 0+420.00

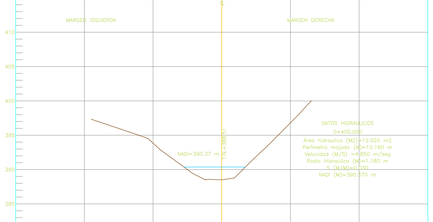

ESTACION 0+400.00

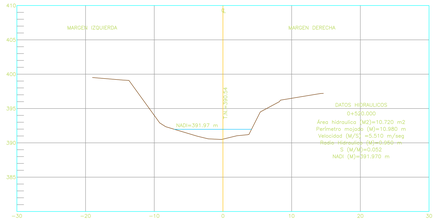

ESTACION 0+520.00

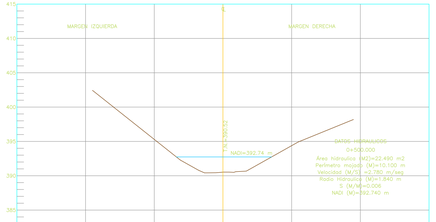

ESTACION 0+500.00

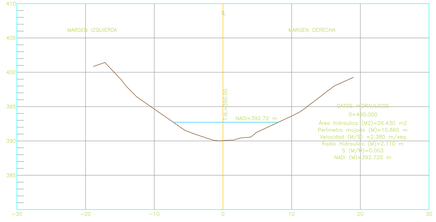

ESTACION 0+480.00

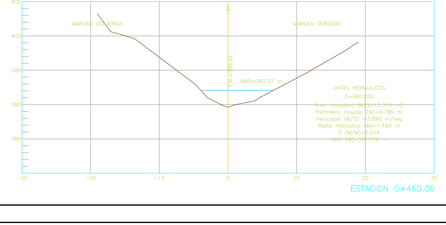

ESTACION 0+460.00

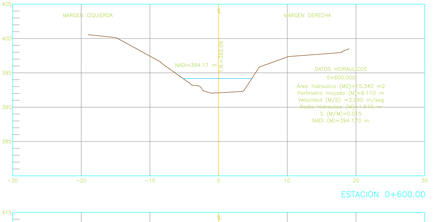

ESTACION 0+600.00

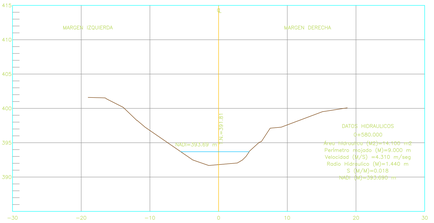

ESTACION 0+580.00

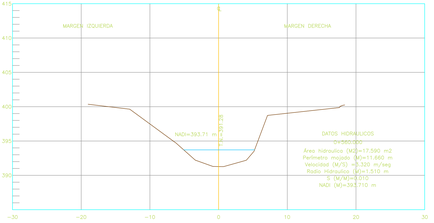

ESTACION 0+560.00

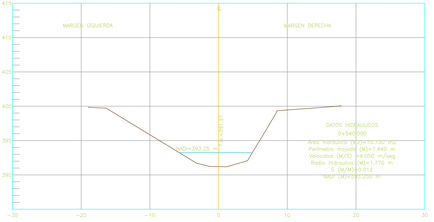

ESTACION 0+540.00

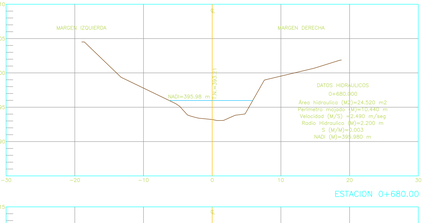

ESTACION 0+680.00

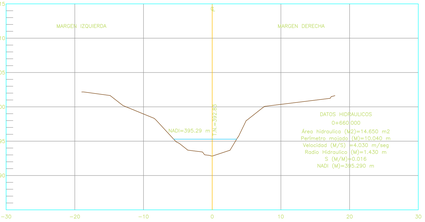

ESTACION 0+660.00

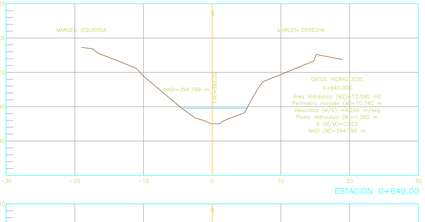

ESTACION 0+640.00

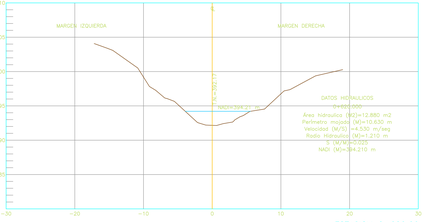

ESTACION 0+620.00

PLANO DE SECCIONES

E60.1:250

DIRECCIÓN DE ESTUDIOS Y PROYECTOS

MACRO LOCALIZACIÓN:

N
OAXACA
SANTA MARIA TONAMECA
SAN PEDRO MIXTAPA
SAN JUAN COYOTEPEC
SAN MARCOS ARTEAGA
SAN JUAN BAUTISTA TUXTEPEC
SAN JOSE CHILTEPEC
SAN JUAN BAUTISTA VALLE NACIONAL
SANTIAGO JOCOTEPEC
SANTA MARIA CHIMALAPA
SANTA MARIA PETAPA
SANTA MARIA JACATEPEC
SANTA CRUZ TAYATA
SANTA MARIA CHILCHOTLA
SANTA MARIA TLAHUITOLTEPEC
SANTA MARIA CHIQUIHUITLAN
SANTA CRUZ MIXTEPEC
SAN JUAN JUQUILA MIXES
SAN PEDRO TOTOLAPAM
SAN PEDRO MIXTAPA
PINOTEPA DE DON LUIS
SAN PEDRO POCHUTLA
SAN JUAN COTZOCON
SAN JUAN OZOLOTEPEC
SAN JUAN LACHAO
SAN JUAN COYOTE
SAN JUAN BAUTISTA LO DE SOTO
SAN JUAN COYOTE
SAN JUAN BAUTISTA CUICATLAN
SAN JUAN BAUTISTA TLACOATZINTEPEC
SANTA MARIA TEPANTLALI
SANTA MARIA TONAMECA
SAN PEDRO TOTOLAPAN
SAN JUAN BAUTISTA SUCHITEPEC
SAN JUAN BAUTISTA TEPOSCOLULA
SAN JUAN BAUTISTA TLACHICHILCO
SAN JUAN BAUTISTA CUICATLAN
SAN JUAN BAUTISTA ATLATLAHUCA
SAN JUAN BAUTISTA COIXTLAHUACA